

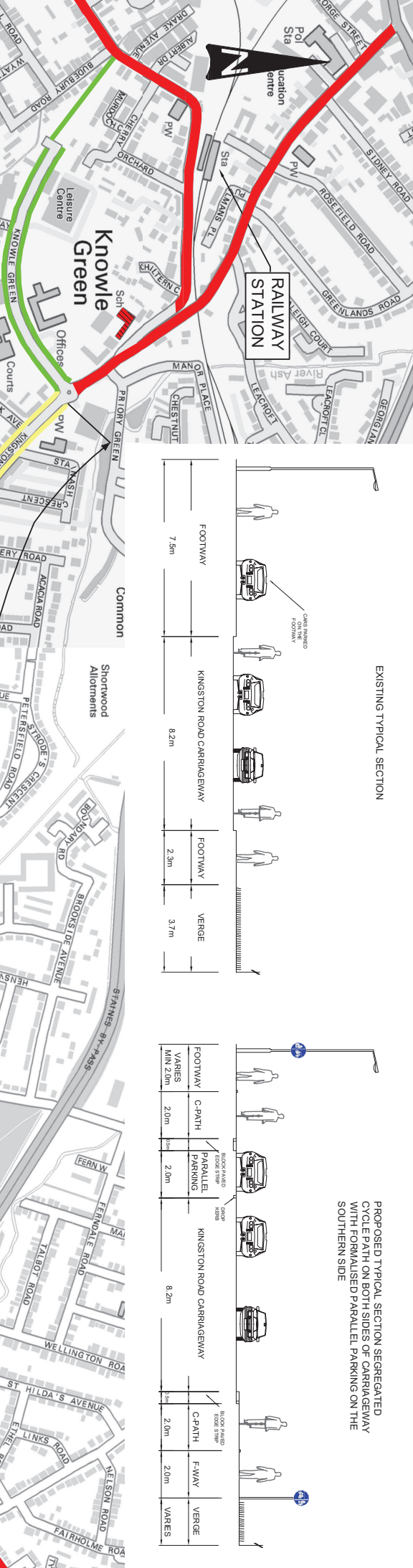


Reproduced from the 2011 Ordnance Survey mapping with the permission of the Controller of H M Stationery Office (c) Crown copyright. Unauthorised reproduction infringes Crown copyright and may lead to prosecution or civil proceedings. Licence No. 100019625, 2012



Electricity Sub Station



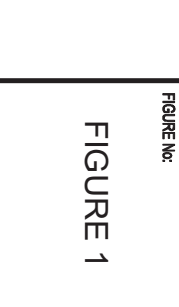
SURREY
COUNTY COUNCIL
Sustainable Development

- KEY**
- EXISTING SIGNED ON-CARRIAGEWAY ROUTE
 - EXISTING OFF-CARRIAGEWAY ROUTE
 - NEW OFF-CARRIAGEWAY FACILITY
 - NEW ON-CARRIAGEWAY ROUTE
 - FUTURE PROPOSED ROUTES

- PROPOSED TOUCAN CROSSING
- LOCATION OF SCHOOLS
- CYCLE ROUTE ELEMENT
- SIGNALISED JUNCTION IMPROVEMENT

TITLE:
KINGSTON ROAD
ROUTE PLAN

FIGURE NO:
FIGURE 1



This page is intentionally left blank